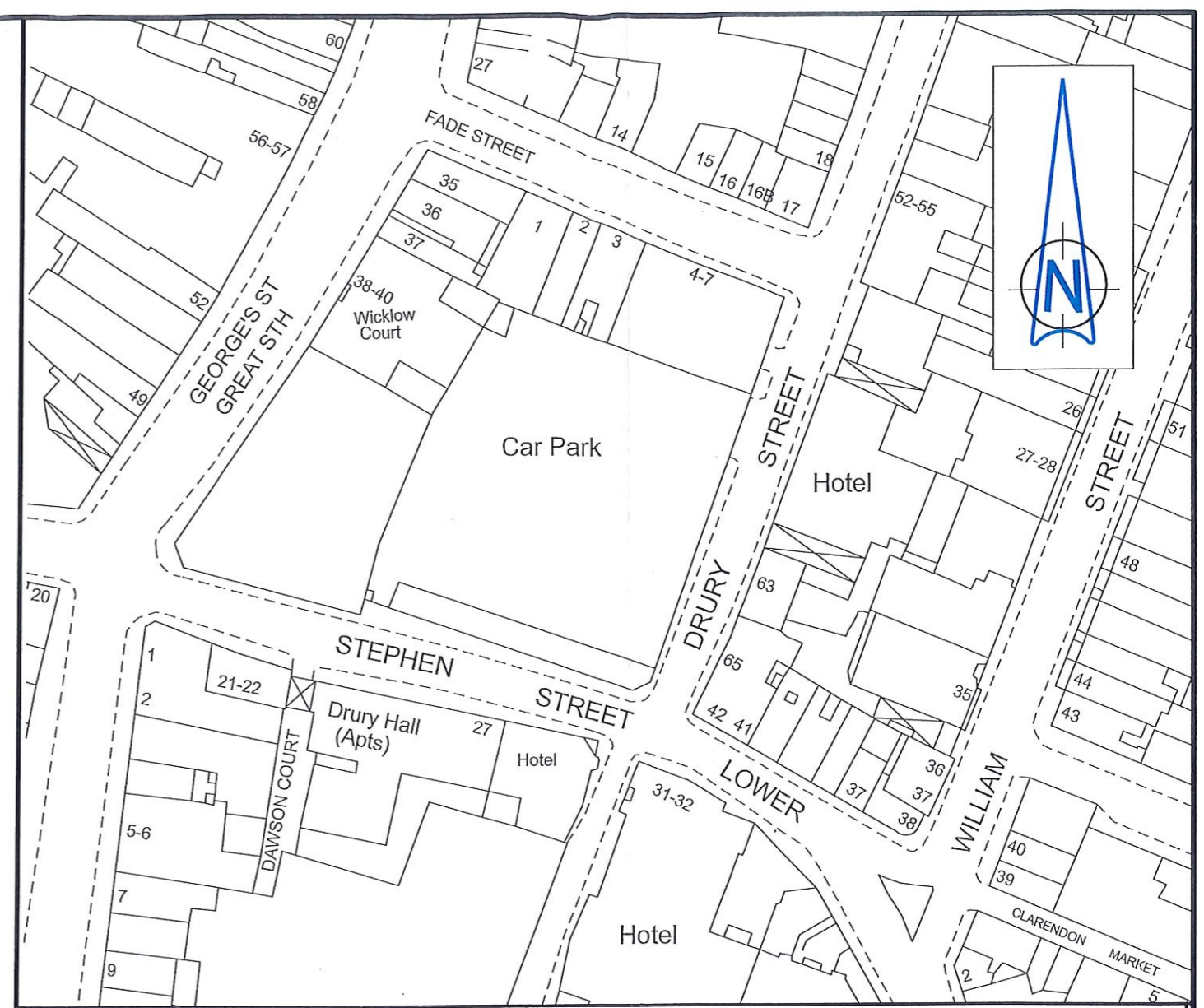
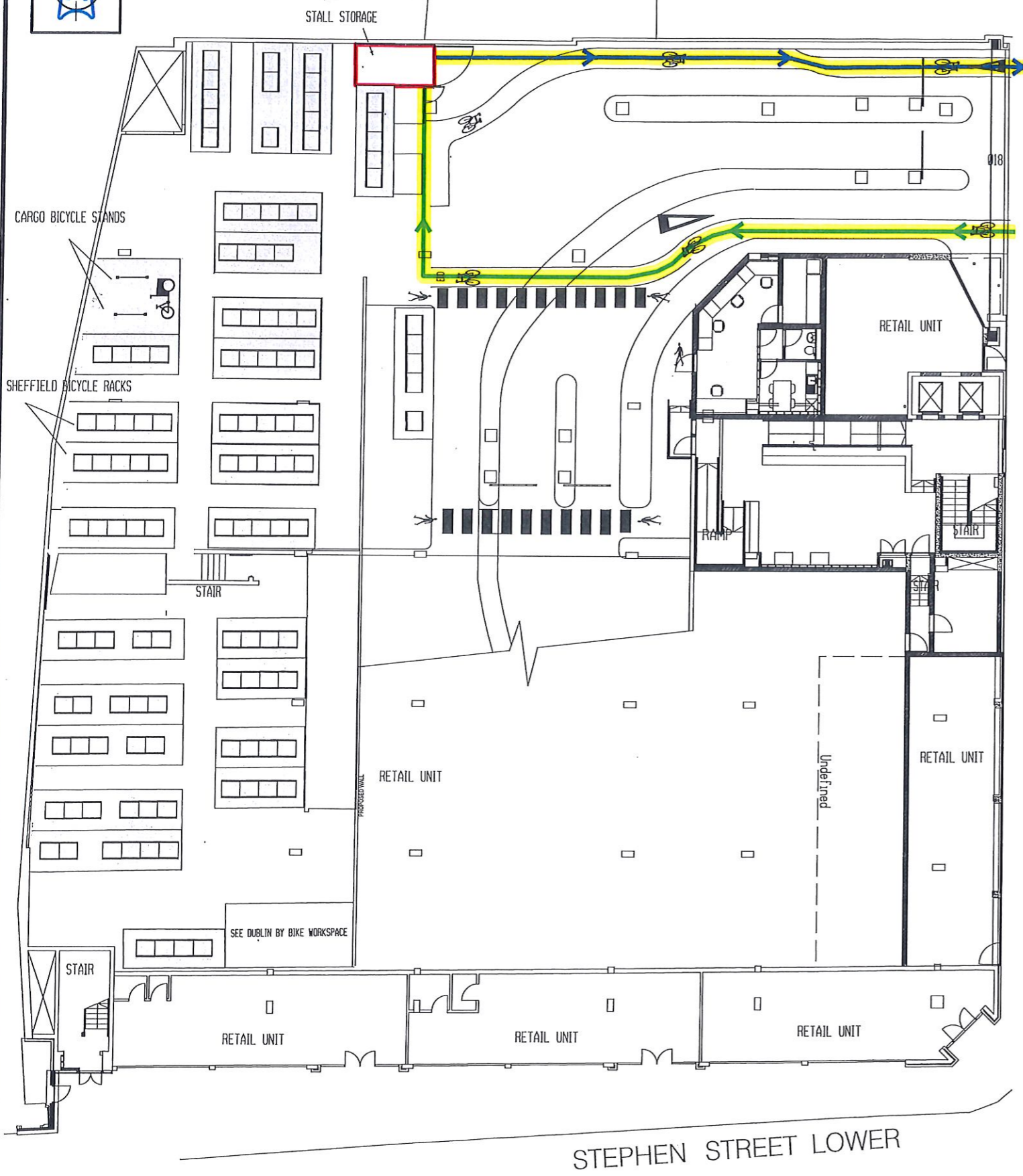



STALL STORAGE
 RIGHT OF WAY
 CYCLIST ENTRY
 CYCLIST EXIT



DRURY STREET - CAR PARK

DUBLIN CITY COUNCIL TO DRURY ST. CARPARK (JOSEPH CLARGES)

LICENCE

BOUNDARY SHOWN

Area: 7.9m²



Comhairle Cathrach
 Bhaile Átha Cliath
 Dublin City Council

An Roinn Comhshaoil agus Iompair
 Rannán Suirbhéireachta agus Léarscáilithe
 Environment and Transportation Department
 Survey and Mapping Division

O.S REF
 3263-15

SCALE
 1:250, 1:1000

INDEX No	FOLDER No	CODE	DWG No	REV
FILE NO	SM-2019-1250-0204- C3 - 001 - A.dgn			

DATE
 16-12-2019

SURVEYED / PRODUCED BY
 T. Curran

THIS MAP IS CERTIFIED TO BE COMPUTER GENERATED BY DUBLIN CITY COUNCIL FROM ORDNANCE SURVEY DIGITAL MAPBASE
 SURVEY, MAPPING AND RELATED RESEARCH APPROVED

Dr JOHN W. FLANAGAN
 CEng FIEI FICE
 CITY ENGINEER

APPROVED **THOMAS CURRAN**
 ACTING MANAGER LAND SURVEYING & MAPPING
 DUBLIN CITY COUNCIL

INDEX No.
SM-2019-1250